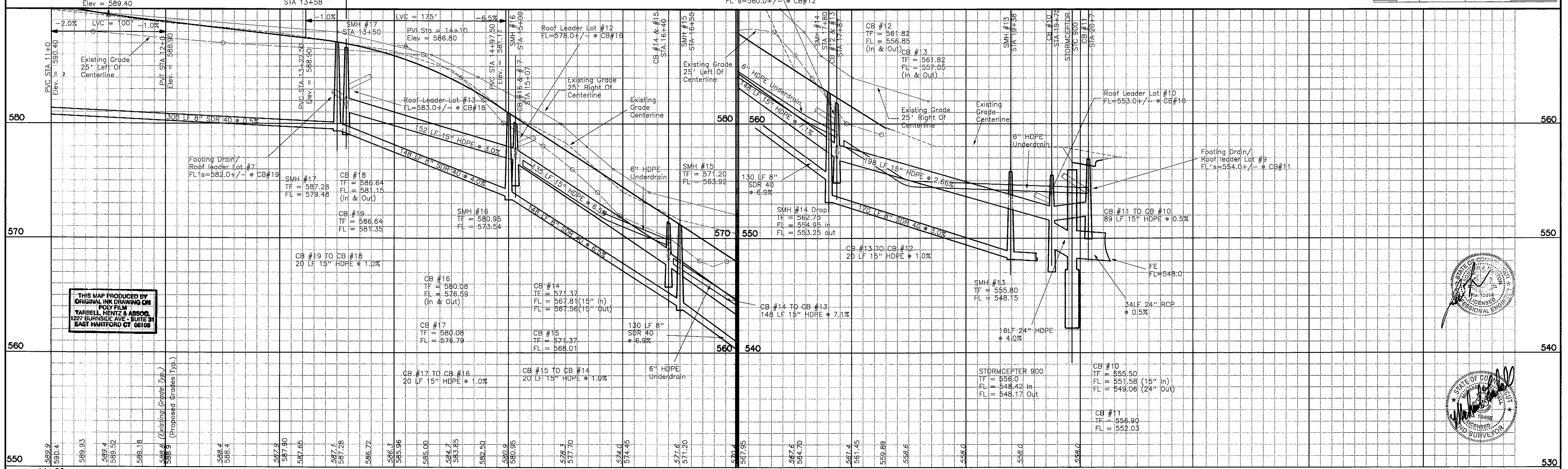
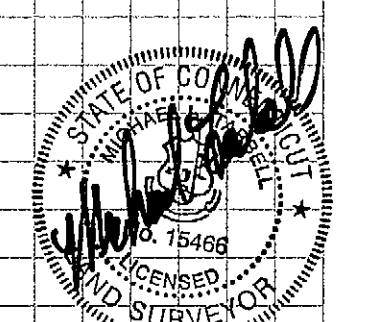



Scale 1" = 40'



THIS MAP PRODUCED BY ORIGINAL INK DRAWING ON POLY FILM
 TARBELL, HEINTZ & ASSOC.
 1227 BURNSIDE AVE. SUITE 311
 EAST HARTFORD CT. 06108



NO.	BY	DATE	REVISION DESCRIPTION	EMW DRAWN	Horizontal 1" = 40' Vertical 1" = 4' SCALE	LIN CHECKED	APPROVED	12/03/2007 DATE	1091 PROJECT NO.	TARBELL, HEINTZ & ASSOCIATES INC. SURVEYORS & CIVIL ENGINEERS 1227 BURNSIDE AVE., EAST HARTFORD, CT. 860-528-1810	LAKEWOOD ESTATES HEBRON, CONNECTICUT	PLAN & PROFILE SPRING HILL LANE STA 11+00-21+00	SHEET OF SHEETS 23 39
-----	----	------	----------------------	--------------	--	----------------	----------	--------------------	---------------------	---	---	---	--------------------------