

See Sheet # 13A  
See Sheet # 13B

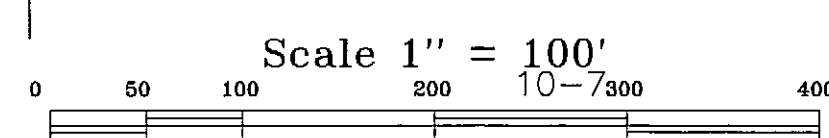
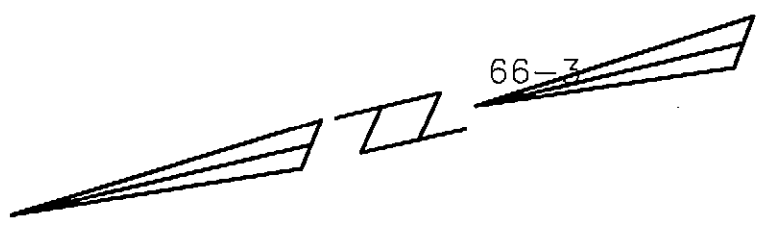
Open Space  
Area:  
3,103,000 Sq. Ft.  
71.235 Acres

Open Space  
Area:  
3,103,000 Sq. Ft.  
71.235 Acres

Open Space  
Area:  
3,103,000 Sq. Ft.  
71.235 Acres

Open Space  
Area:  
3,103,000 Sq. Ft.  
71.235 Acres

Open Space  
Area:  
3,103,000 Sq. Ft.  
71.235 Acres




See Sheet #7 For Legend

NOTE: THIS SURVEY AND MAP HAS BEEN PREPARED IN ACCORDANCE WITH SECTIONS 20-300b-1 THRU 20-300b-20 OF THE REGULATIONS OF CONNECTICUT STATE AGENCIES - "MINIMUM STANDARDS FOR SURVEYS AND MAPS IN THE STATE OF CONNECTICUT" AS ENDORSED BY THE CONNECTICUT ASSOCIATION OF LAND SURVEYORS, INC. IT IS A SUBDIVISION SURVEY BASED ON A DEPENDENT RESURVEY, CONFORMING TO HORIZONTAL ACCURACY CLASS "A-2", VERTICAL ACCURACY CLASS "I-3" AND INTENDED TO BE USED FOR SUBDIVISION APPROVAL.

TO MY KNOWLEDGE AND BELIEF, THIS MAP IS SUBSTANTIALLY CORRECT AS NOTED HEREON.  
MICHAEL L. TARBELL L.S. 15466 12-03-07  
REGISTRATION NO. DATE

THIS MAP PRODUCED BY ORIGINAL INK DRAWING ON POLY FILM  
TARBELL, HEINTZ & ASSOC.  
1227 BURNSIDE AVE. SUITE 31  
EAST HARTFORD CT 06108



"LAKEWOOD ESTATES"  
RECORD SUBDIVISION MAP  
PREPARED FOR  
**JAMES GROSSMAN**  
LAKE ROAD, HILLCREST DRIVE, & RTE #85  
HEBRON, CONNECTICUT

TARBELL, HEINTZ & ASSOC., INC.  
CIVIL ENGINEERS - LAND SURVEYORS  
1227 BURNSIDE AVE. SUITE 31, EAST HARTFORD, CT (860) 528-1610

JOB NO.	DATE	SCALE	DRAWN BY	SHEET NO.
1091	10-12-10	1" = 100'	M.L.T./E.M.W.	13B OF 39