
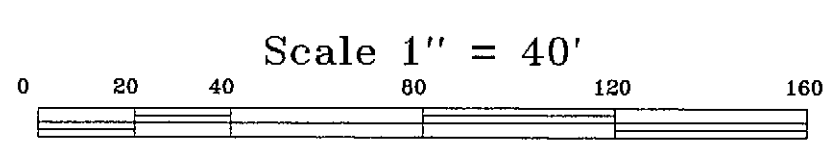




See Sheet #27
See Sheet #31

See Sheet #31
See Sheet #30
Lot #21

See Sheet #3 For Legend




THIS MAP PRODUCED BY ORIGINAL INK DRAWING ON POLY FILM
TARBELL, HEINTZ & ASSOC., INC.
1227 BURNSIDE AVE., SUITE 31
EAST HARTFORD CT 06108

NOTE: THIS SURVEY AND MAP HAS BEEN PREPARED IN ACCORDANCE WITH SECTIONS 20-300b-1 THRU 20-300b-20 OF THE REGULATIONS OF CONNECTICUT STATE AGENCIES - "MINIMUM STANDARDS FOR SURVEYS AND MAPS IN THE STATE OF CONNECTICUT" AS ENDORSED BY THE CONNECTICUT ASSOCIATION OF LAND SURVEYORS, INC. IT IS A SUBDIVISION SURVEY BASED ON A DEPENDENT RESURVEY, CONFORMING TO HORIZONTAL ACCURACY CLASS "1"-2" VERTICAL ACCURACY CLASS "1"-3" AND INTENDED TO BE USED FOR SUBDIVISION APPROVAL.



L.S. 15466
REGISTRATION NO.
12-03-07
DATE



REVISION
5-12-10
9-14-10
10-12-10

"LAKEWOOD ESTATES"				
STORM WATER MANAGEMENT PLAN				
PREPARED FOR JAMES GROSSMAN LAKE ROAD, HILLCREST DRIVE, & RTE #65 HEBRON, CONNECTICUT				
TARBELL, HEINTZ & ASSOC., INC. CIVIL ENGINEERS - LAND SURVEYORS 1227 BURNSIDE AVE. SUITE 31, EAST HARTFORD, CT (860) 528-1810				
JOB NO. 1091	DATE 12-03-07	SCALE 1" = 40'	DRAWN BY M.L.T./E.M.W.	SHEET NO. 31 OF 39