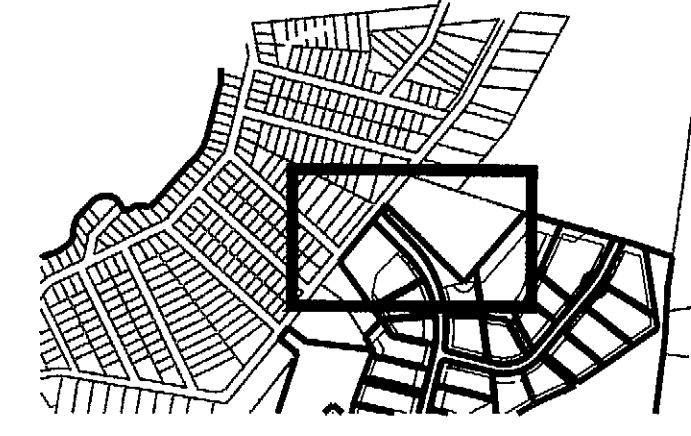
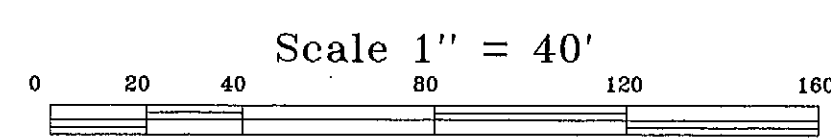


See Sheet #27
See Sheet #31

See Sheet #27
See Sheet #28


See Sheet #3 For Legend



NOTE: THIS SURVEY AND MAP HAS BEEN PREPARED IN ACCORDANCE WITH SECTIONS 20-300b-1 THRU 20-300b-20 OF THE REGULATIONS OF CONNECTICUT STATE AGENCIES - "MINIMUM STANDARDS FOR SURVEYS AND MAPS IN THE STATE OF CONNECTICUT" AS ENDORSED BY THE CONNECTICUT ASSOCIATION OF LAND SURVEYORS, INC. IT IS A SUBDIVISION SURVEY BASED ON A DEPENDENT RESURVEY, CONFORMING TO HORIZONTAL ACCURACY CLASS "A-2", VERTICAL ACCURACY CLASS "1-3" AND INTENDED TO BE USED FOR SUBDIVISION APPROVAL.



L.S. 15466
REGISTRATION NO.
12-03-07
DATE



"LAKEWOOD ESTATES"
STORM WATER MANAGEMENT PLAN
PREPARED FOR
JAMES GROSSMAN
LAKE ROAD, HILLCREST DRIVE, & RTE #85
HEBRON, CONNECTICUT

TARBELL, HEINTZ & ASSOC., INC.
CIVIL ENGINEERS - LAND SURVEYORS
1227 BURNSIDE AVE. SUITE 31, EAST HARTFORD, CT (860) 528-1610

THIS MAP PRODUCED BY ORIGINAL INK DRAWING ON POLY FILM
TARBELL, HEINTZ & ASSOC.
1227 BURNSIDE AVE - SUITE 31
EAST HARTFORD CT 06108

JOB NO.	DATE	SCALE	DRAWN BY	SHEET NO.
1091	12-03-07	1" = 40'	M.L.T./E.M.W.	27 OF 39